

The copyright of this drawing is vested with Corstorphine + Wright Ltd and must not be copied or reproduced without the consent of the company.  
Figure dimensions only to be taken from this drawing. DO NOT SCALE.

**NOTES**

This information on this drawings is provided for information and guidance only to support a HLP Stage 2 Submission.

This information cannot be used for any legal documentation whatsoever. Such information should be obtained directly from the land owners.

Topographic information is available on SITE/ATA.dwg 8300-01.

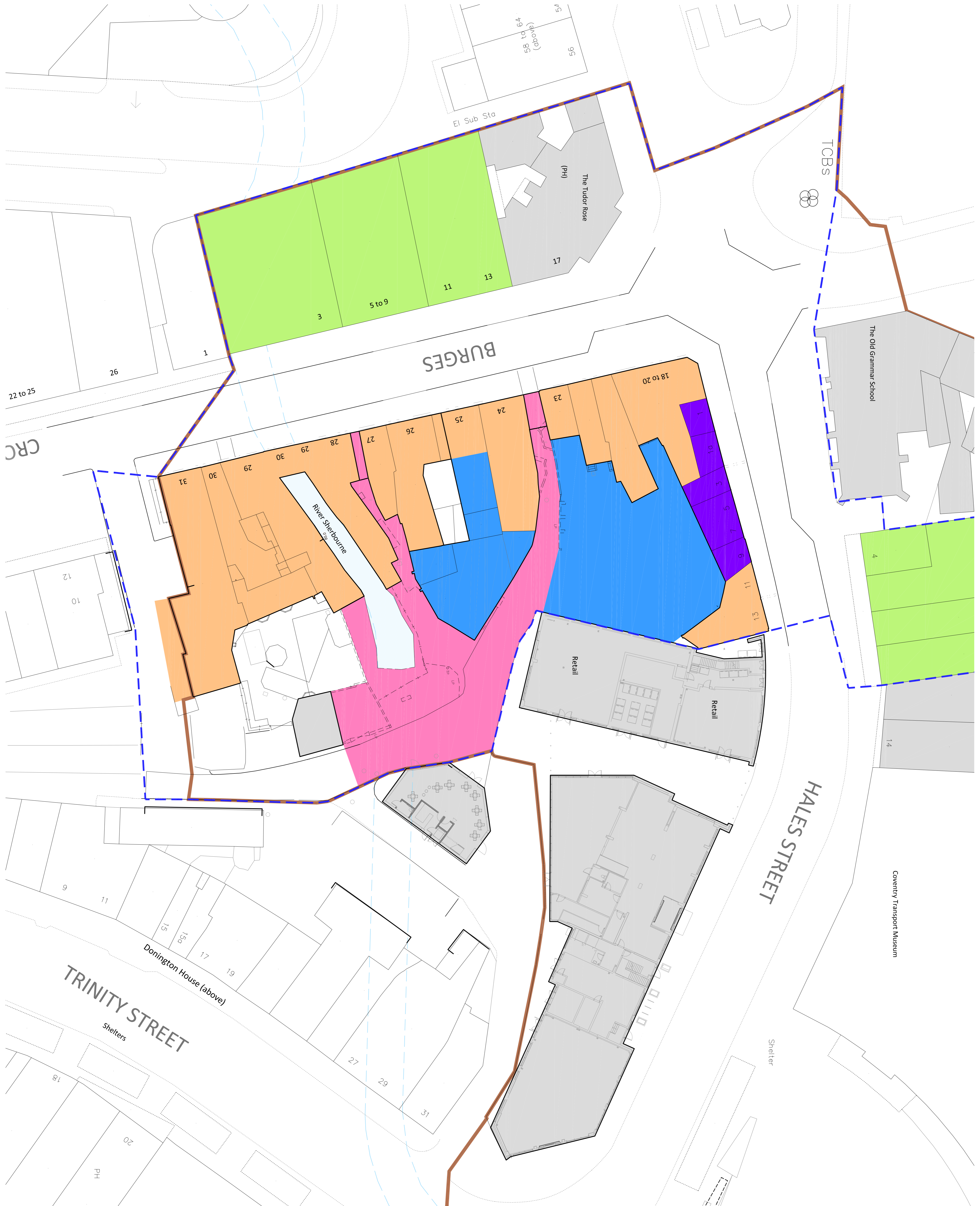
Site information for Unite Student Accommodation is available from Hatfield Cawkwell Davidson Architects.



Conservation boundaries obtained from Coventry City Council.

Refer to ownership Title Plans for extents and details of ownerships in detail.

Key

- Existing Building
- High Priority T.H.I.
- Medium Priority T.H.I.
- Gap Site
- Public Realm
- Conservation Area Boundary
- T.H.I. Area Boundary
- Historic England PS/CA funded properties



**Funding raised by The National Lottery**  
  
 and awarded by the Heritage Lottery Fund  **LOTTERY FUNDED**

C 21.04.2017 Historic England PS/CA funded properties within key  
 B 21.04.2017 Boundary updated  
 A 30.04.2017 Key updated  
 REV DATE NOTES  
 22.04.2017 Hand-drawn for NPLA Stage 3  
 Client: CHK

Coventry City Council  
 Project: Burges Redevelopment

Drawing Title: Town Heritage Initiative Area Plan

Drawn	Checked	Paper Size	Scale	Date
RK	RK	A1	1:250	05.22.2017
Project No.	Drawing No.	Revision		
16483	103	C		